




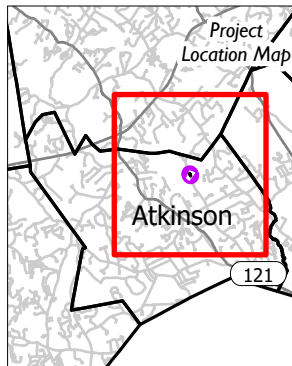
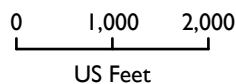
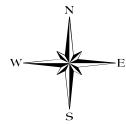


**Legend**

-  Project Site
-  Municipal Boundary
-  2022 ARM Funded Lang Property
-  NH Conservation/Public Lands
-  Prime Wetland



**Sawmill Swamp Wetland Restoration at Maple Avenue**

*USGS Topographic Map*

Atkinson, New Hampshire

Map Created 5/23/2024

Data Sources: NH GRANIT, Northeast Conservation Services, and NHDES.

